



# CBT 2009 - March Back Class of 2013

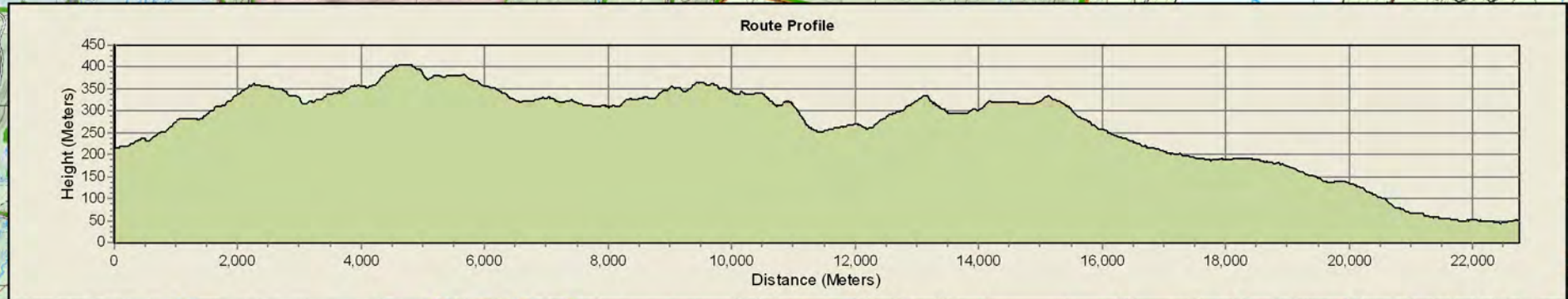
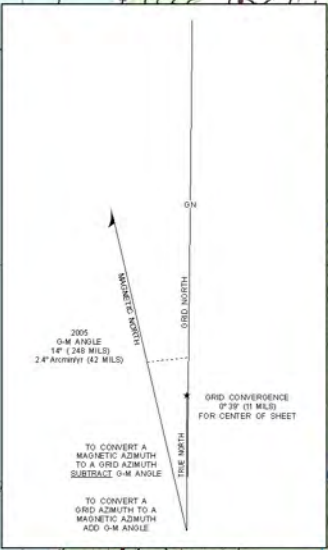
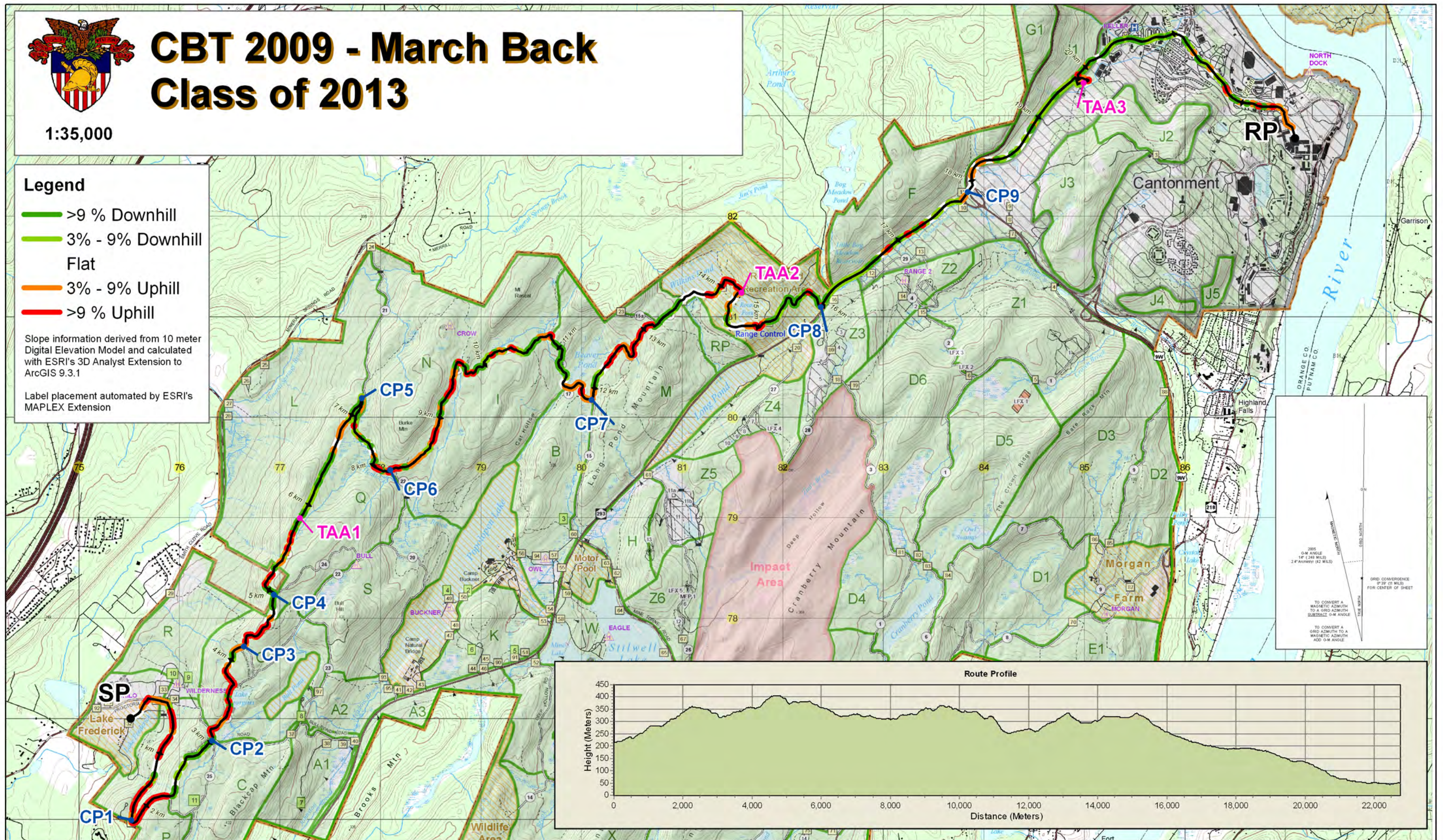
1:35,000

### Legend

- >9 % Downhill
- 3% - 9% Downhill
- Flat
- 3% - 9% Uphill
- >9 % Uphill


Slope information derived from 10 meter Digital Elevation Model and calculated with ESRI's 3D Analyst Extension to ArcGIS 9.3.1

Label placement automated by ESRI's MAPLEX Extension



0 250 500 1,000 1,500 2,000 Meters

**CONTOUR INTERVAL: 10 meters**  
 Primary Grids (Black): 1000 meters



Map produced by:  
 Geospatial Information Science Program  
 Dept of Geography & Env. Eng.  
 United States Military Academy  
 POC: COL Michael Hendricks  
 23 July 2009

Background Map Data:  
 USMA ITAMS  
 1:25,000 Post Map version 6  
 GeoPdf Format

Datum: NAD1983 (~WGS84)  
 Projection: UTM Zone 18  
 Grid Zone Designation: 18T  
 100,000 meter square identifier: WL