


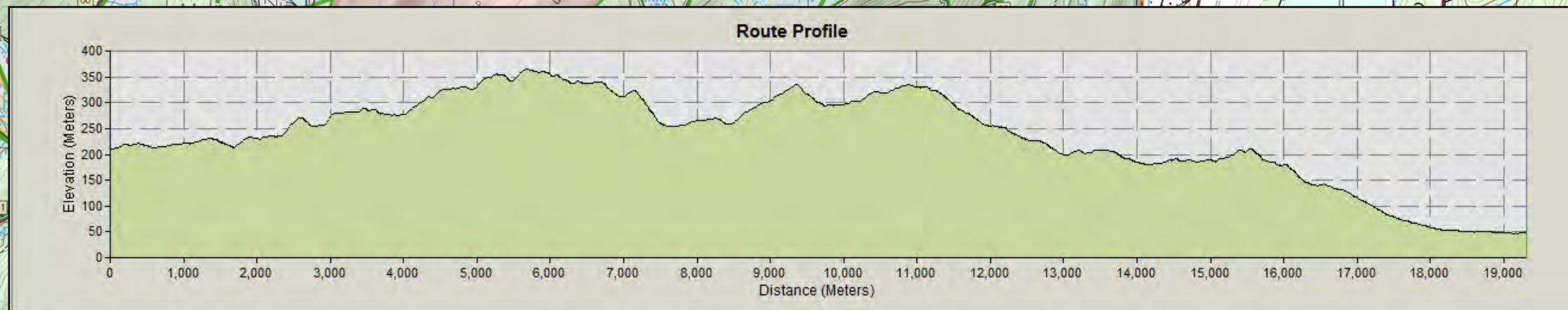
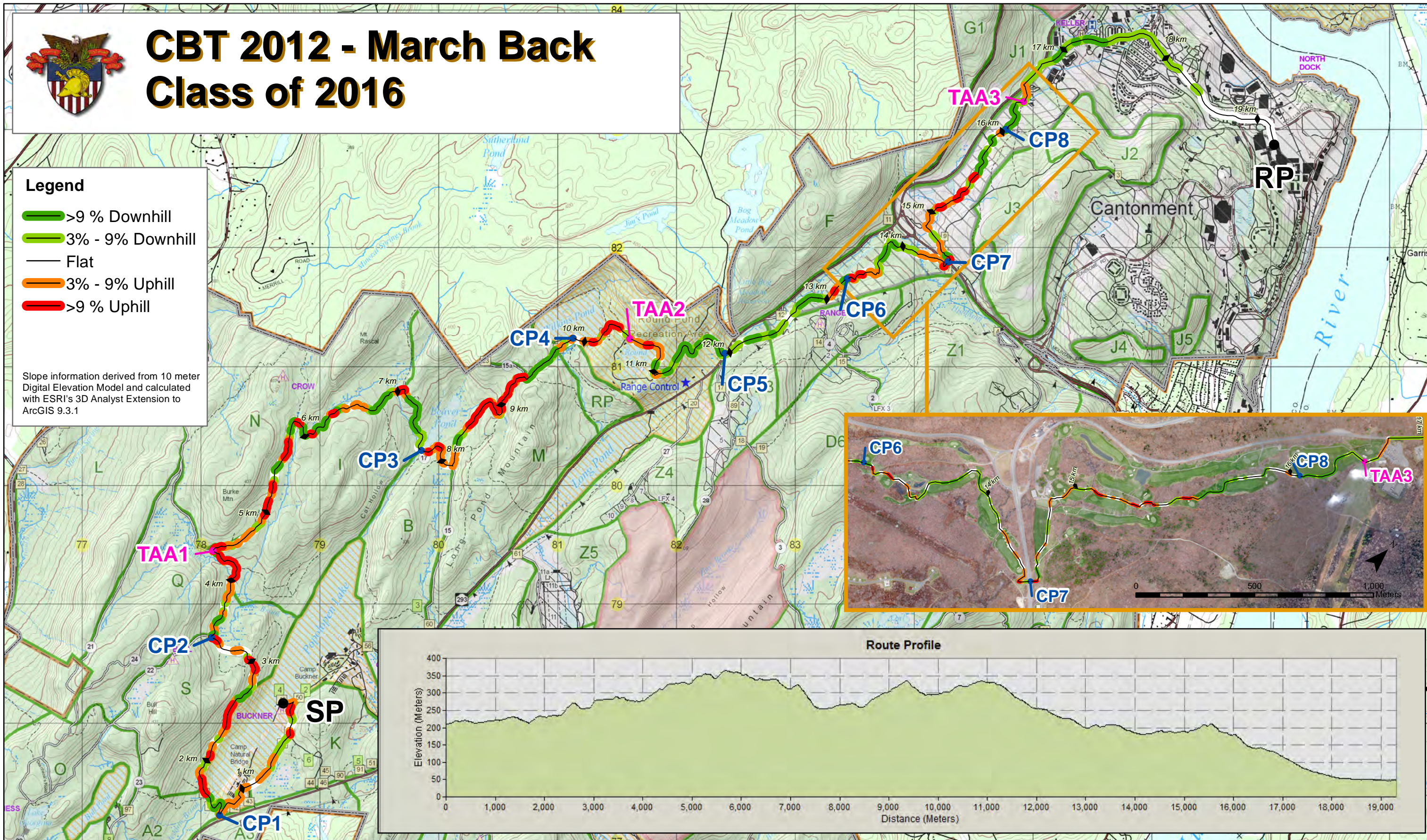


CBT 2012 - March Back Class of 2016

Legend

- >9 % Downhill
- 3% - 9% Downhill
- Flat
- 3% - 9% Uphill
- >9 % Uphill

Slope information derived from 10 meter Digital Elevation Model and calculated with ESRI's 3D Analyst Extension to ArcGIS 9.3.1



Map produced by:
 Geospatial Information Science Program
 Dept of Geography & Env. Eng.
 United States Military Academy
 POC: COL Michael Hendricks
 20 Jul 2012

0 250 500 1,000 1,500 2,000 Meters
CONTOUR INTERVAL: 10 meters
 Primary Grids (Black): 1000 meters

Background Map Data:
 USMA ITAMS
 1:25,000 Post Map version 6
 GeoPdf Format

Datum: NAD1983 (~WGS84)
 Projection: UTM Zone 18
 Grid Zone Designation: 18T
 100,000 meter square identifier: WL