

THE SOUTH

1780



SCALE OF MILES

0 25 50 75 100

Cartography: Carl J. Heine



VIRGINIA

NORTH

CAROLINA

SOUTH
CAROLINA

GEORGIA

Charlottesville

Richmond

Yorktown

Halifax

Guilford

Hillsboro

Tarboro

Salisbury

Ramsay's Mill

Charlotte

Cross Creek

New Bern

Cherohill

Wilmington

Windsor

Rugley's Mills

Camden

Fort Granby

Fort Motte

Orangeburg

Fort Watson

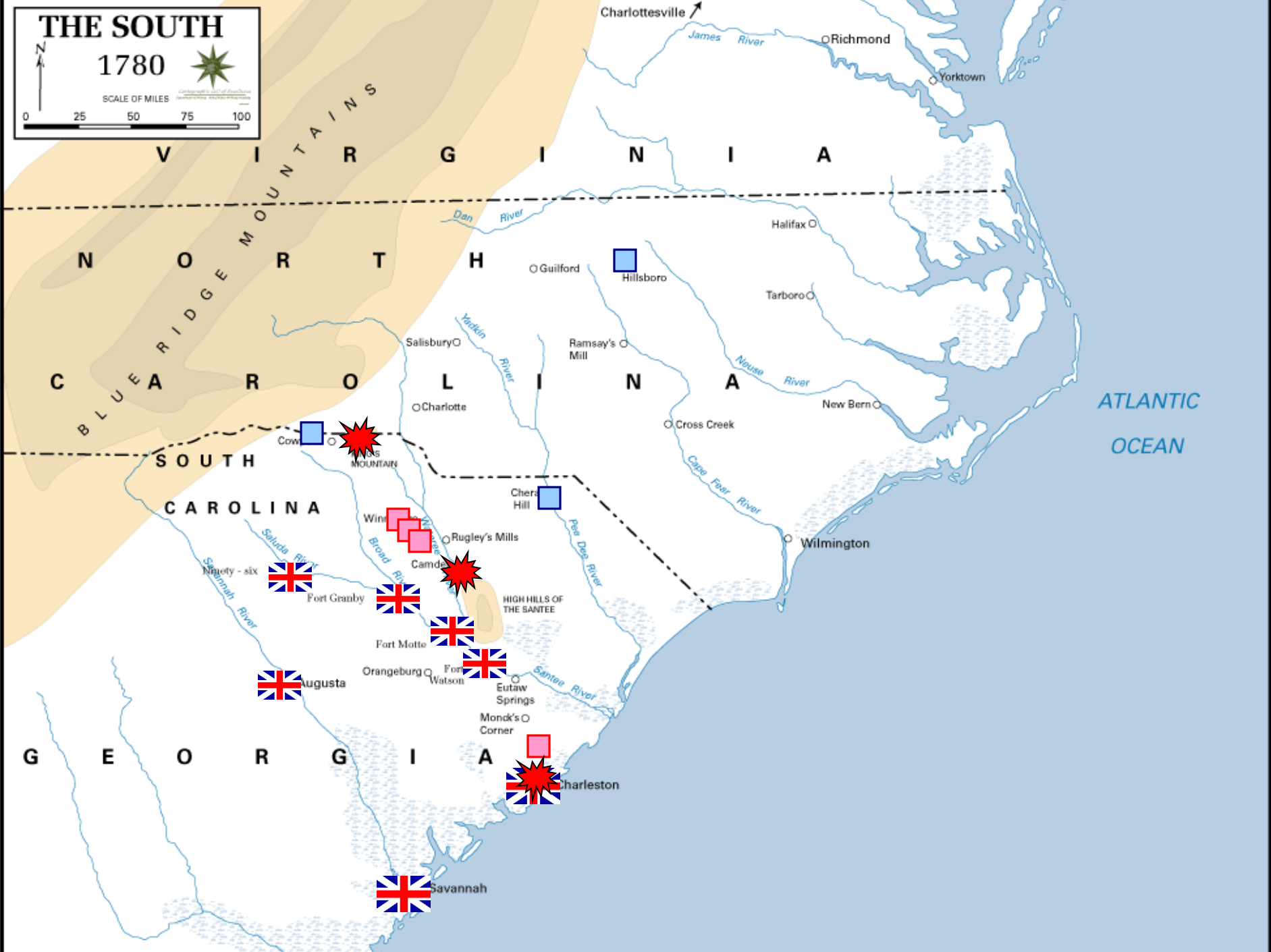
Eutaw Springs

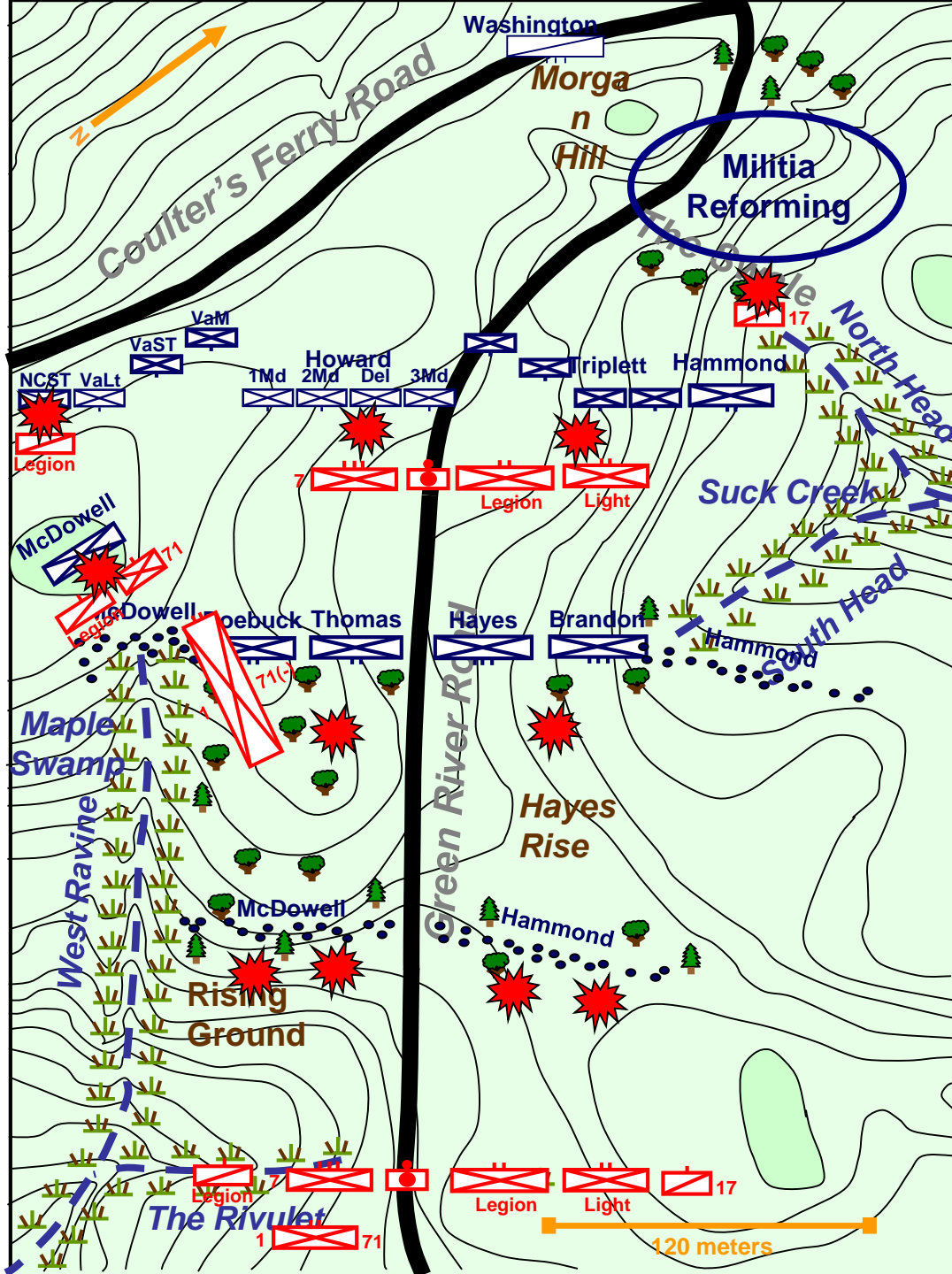
Mondk's Corner

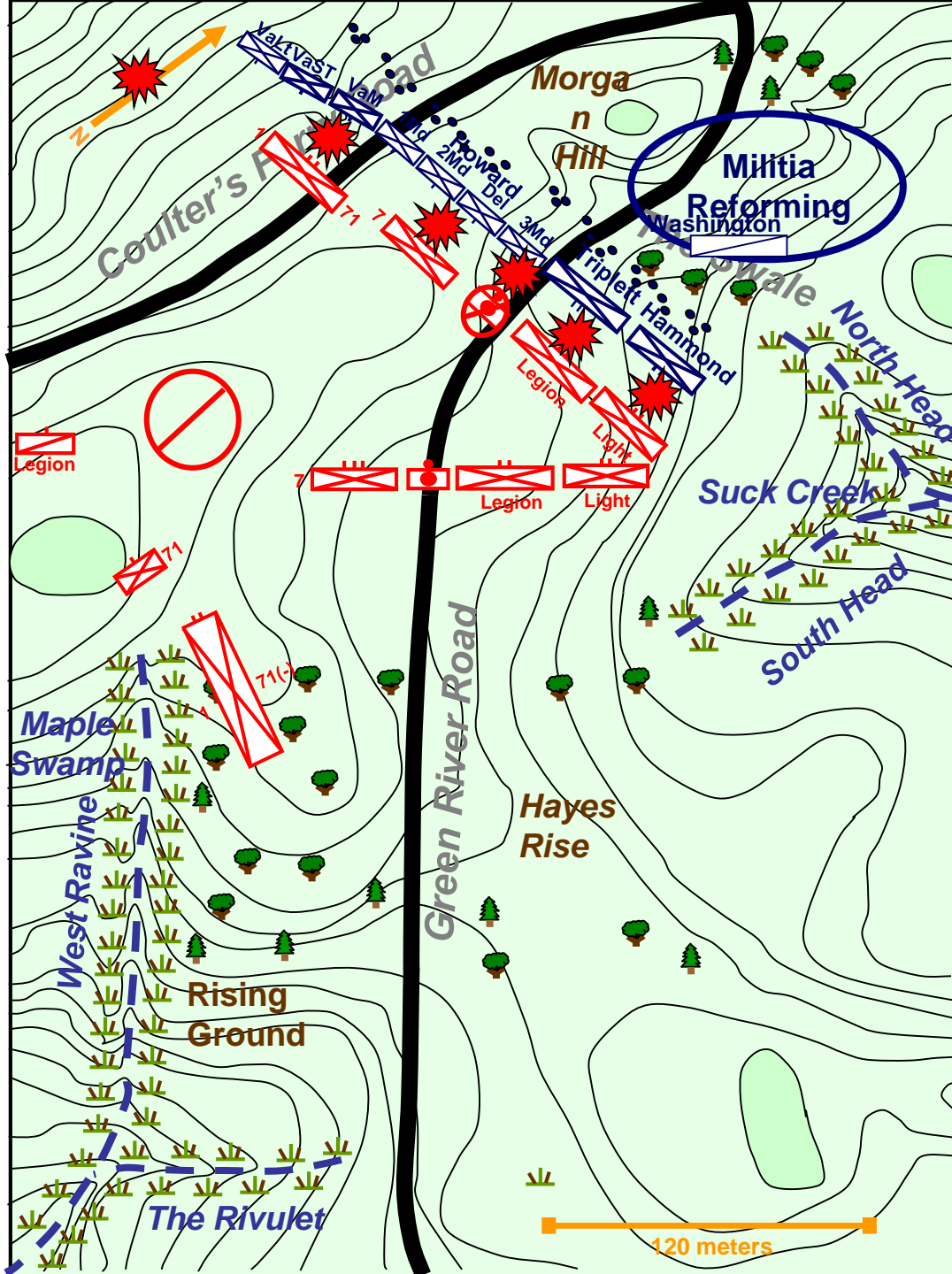
Charleston

Savannah

ATLANTIC
OCEAN







THE SOUTH

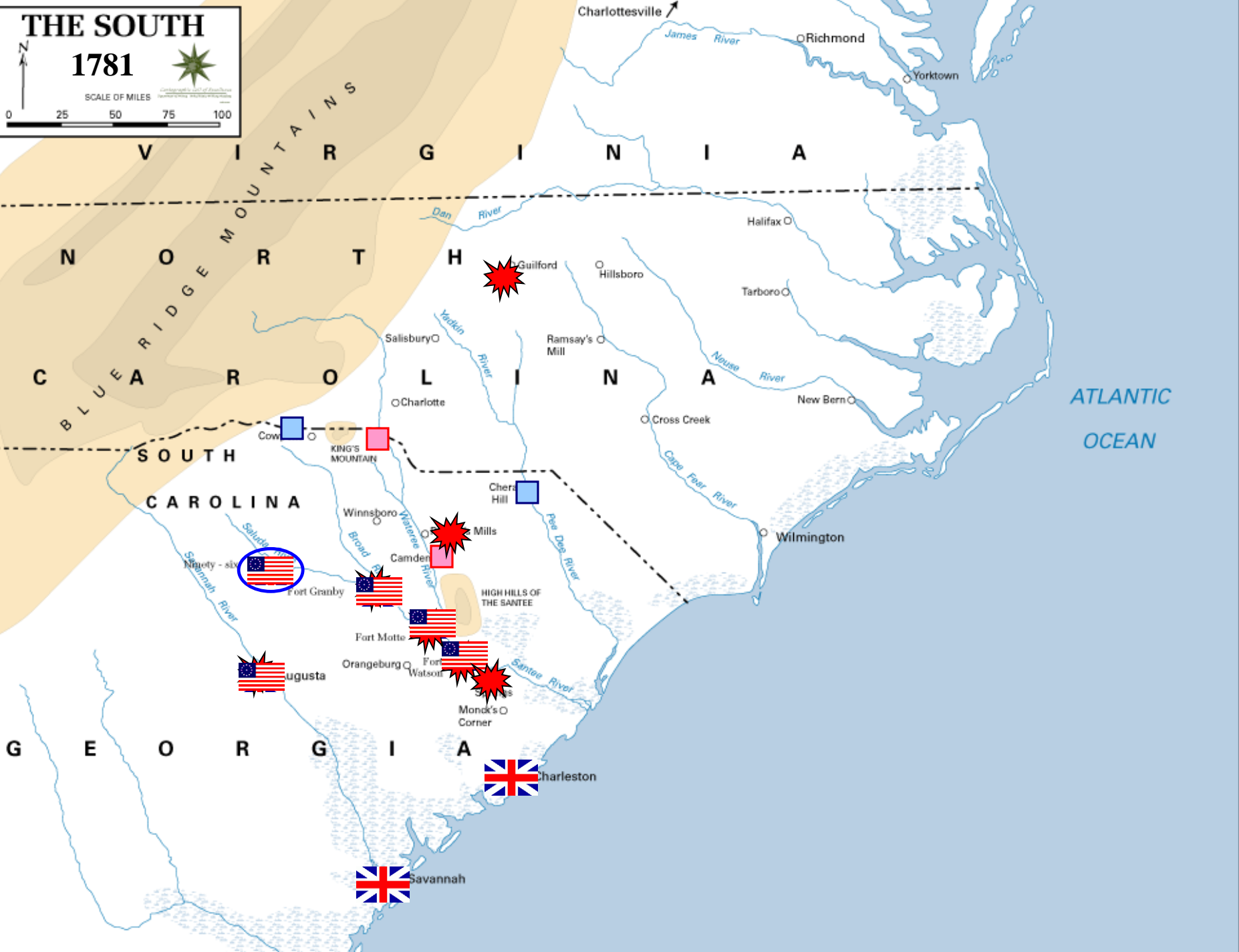
1781

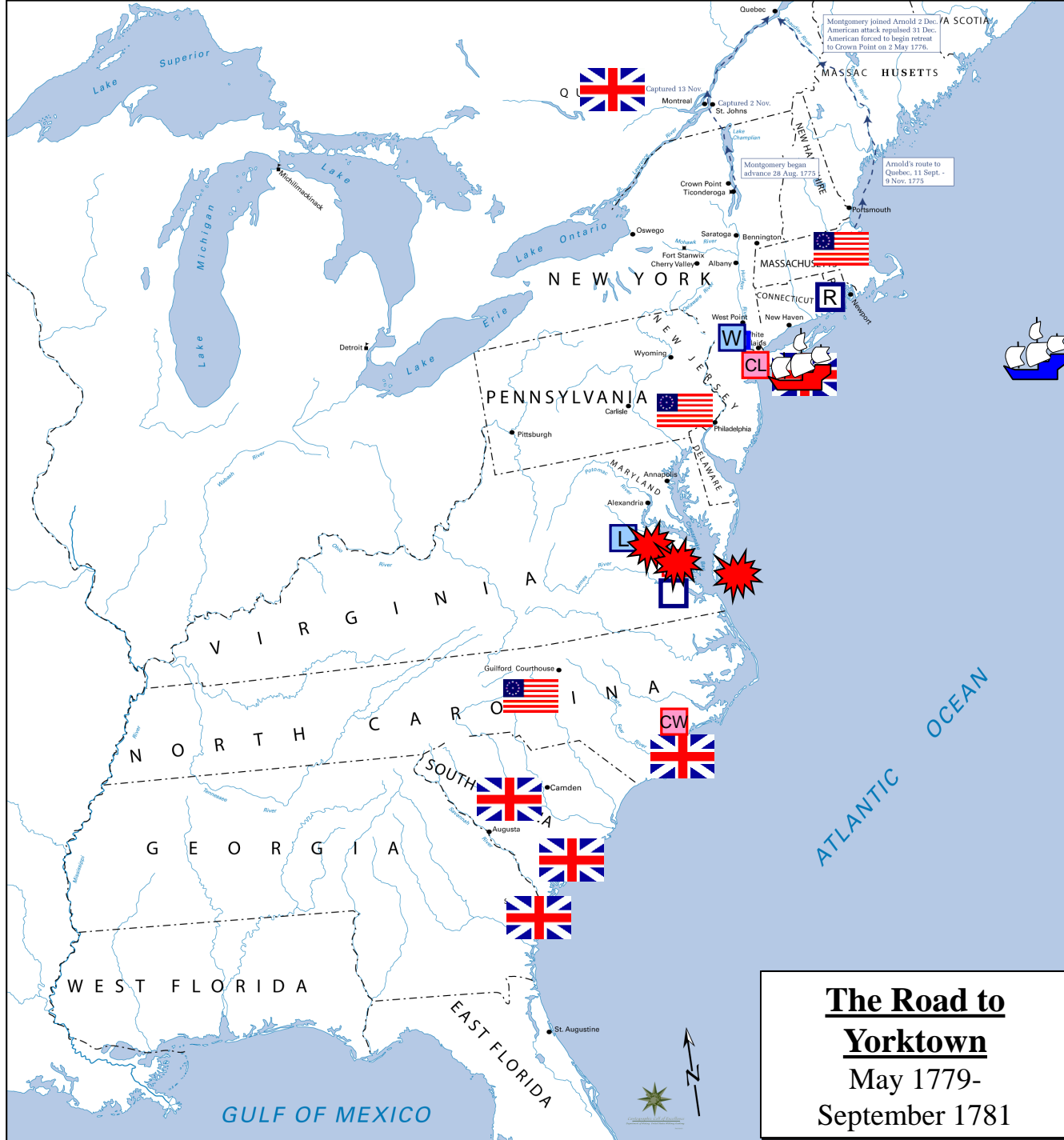


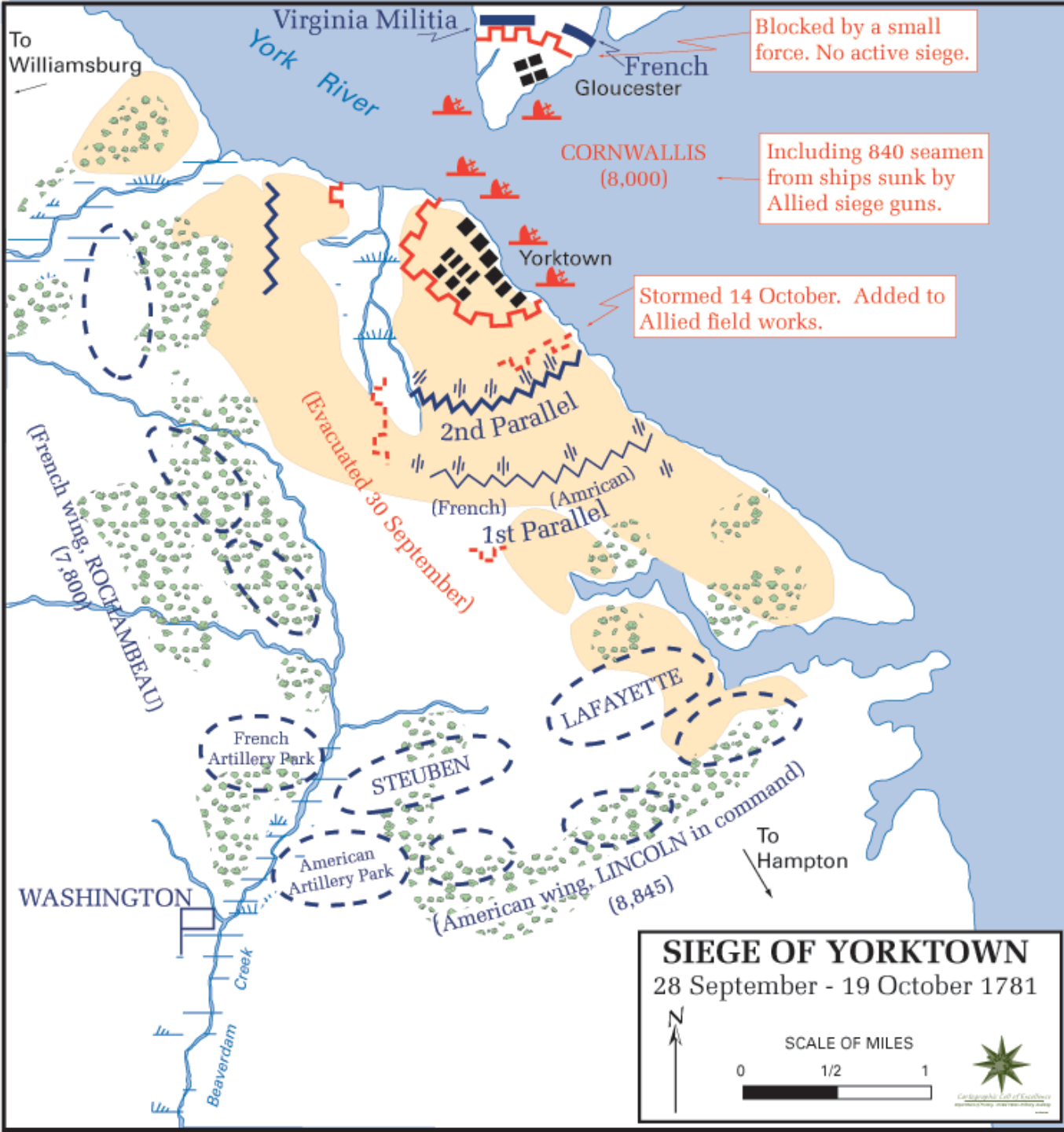
SCALE OF MILES

0 25 50 75 100

Copyright © 2001 by The History Press







To Williamsburg

Virginia Militia
York River

French Gloucester

Blocked by a small force. No active siege.

CORNWALLIS (8,000)

Including 840 seamen from ships sunk by Allied siege guns.

Yorktown

Stormed 14 October. Added to Allied field works.

2nd Parallel

(French)

(American)

1st Parallel

(Evacuated 30 September)

(French wing, ROCHAMBEAU) (7,800)

French Artillery Park

STEUBEN

LAFAYETTE

American Artillery Park

(American wing, LINCOLN in command) (8,845)

To Hampton

WASHINGTON

Beaverdam Creek

SIEGE OF YORKTOWN

28 September - 19 October 1781



SCALE OF MILES



Geological Survey of England